


# APPLICATION FOR ZONING BY-LAW AMENDMENT

Svea Frantila and Nils Myrskog  
S/S Smith Blvd.

A decorative graphic consisting of several parallel white lines of varying thicknesses, slanted diagonally from the bottom-left towards the top-right, set against a solid blue background.




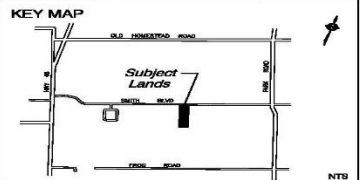
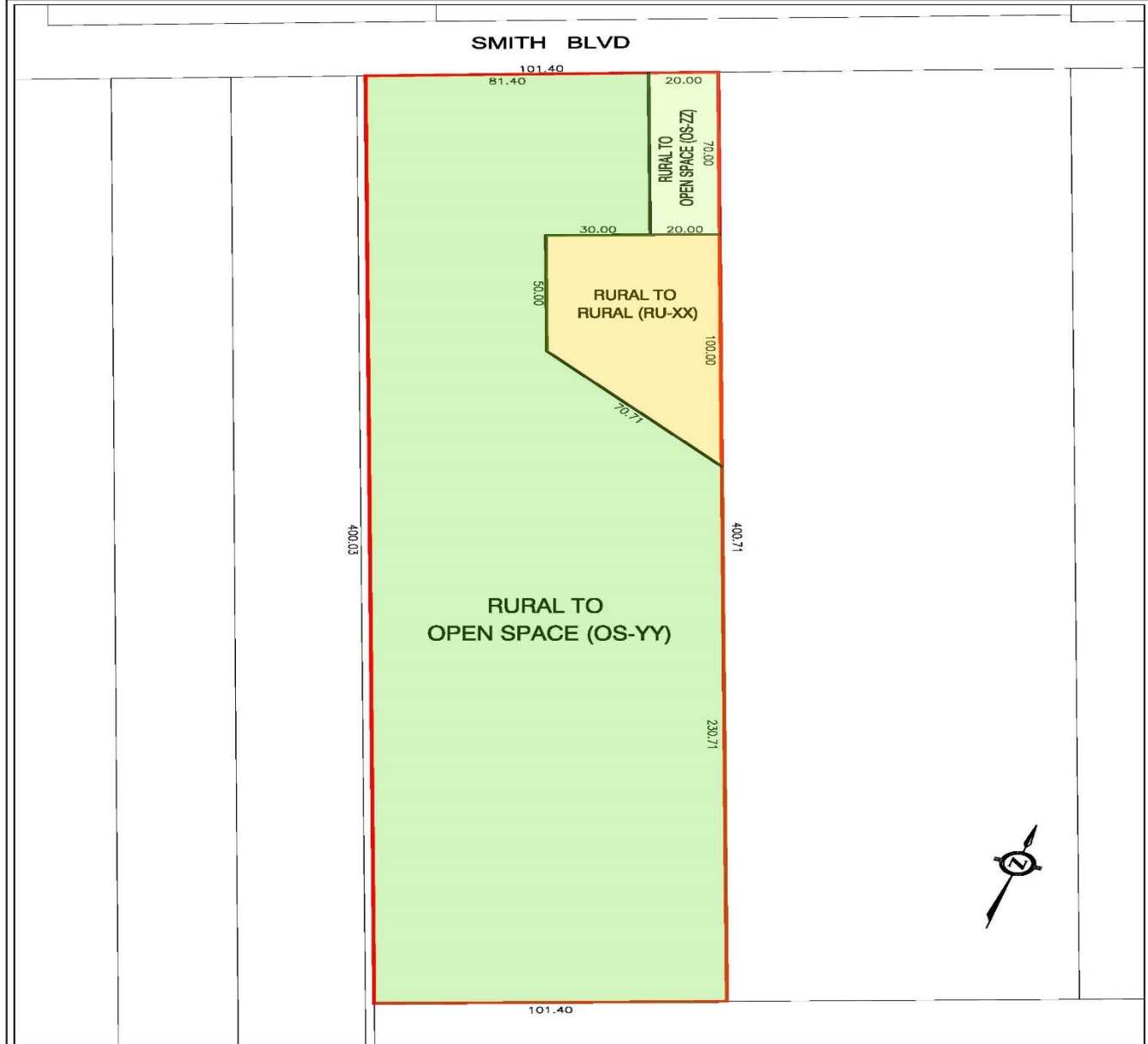
1: 9,028

October 30, 2017



Notes

This map was printed from a YorkMaps application.



RE-ZONING SKETCH			
SVEA FRANTILA & NILS MYRSKOG SUTTON, ONTARIO			
PART OF LOT 5, CONCESSION 3 (G) GEORGIC TOWNSHIP OF NORTH GUELPHURST TOWN OF GEORGINA REGIONAL MUNICIPALITY OF YORK			
DATE	APPROVED	DESIGNED	BY
Jan. 5, 2018	MMS		VF
Michael Smith		PLANNING CONSULTANTS	COORDINATORS LTD.
PROJECT NO.		1175-00	