

Option 1a



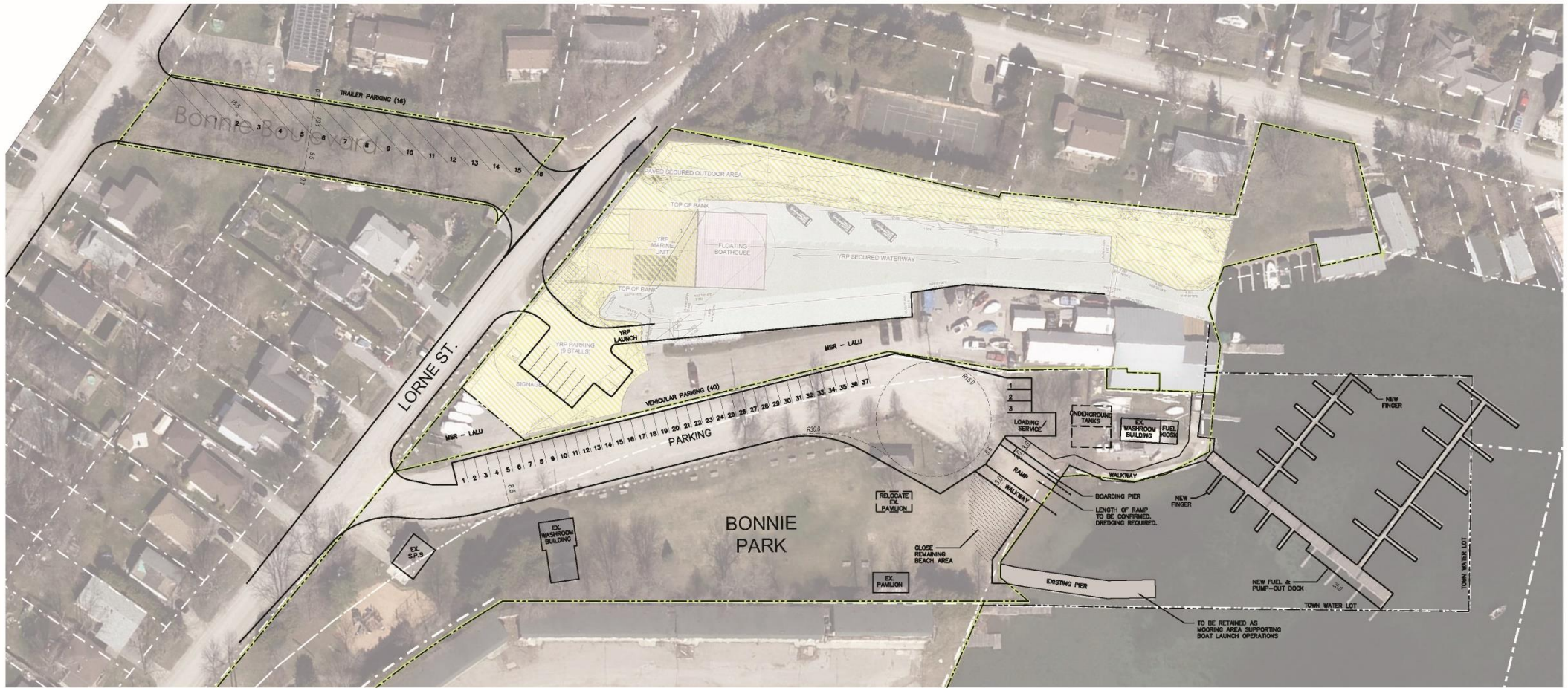
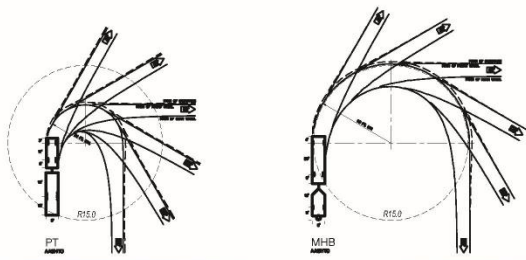
No realignment of property boundaries



With Boat Launch

93m of public water's edge

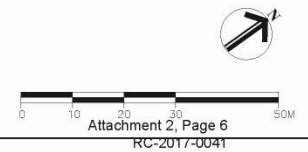


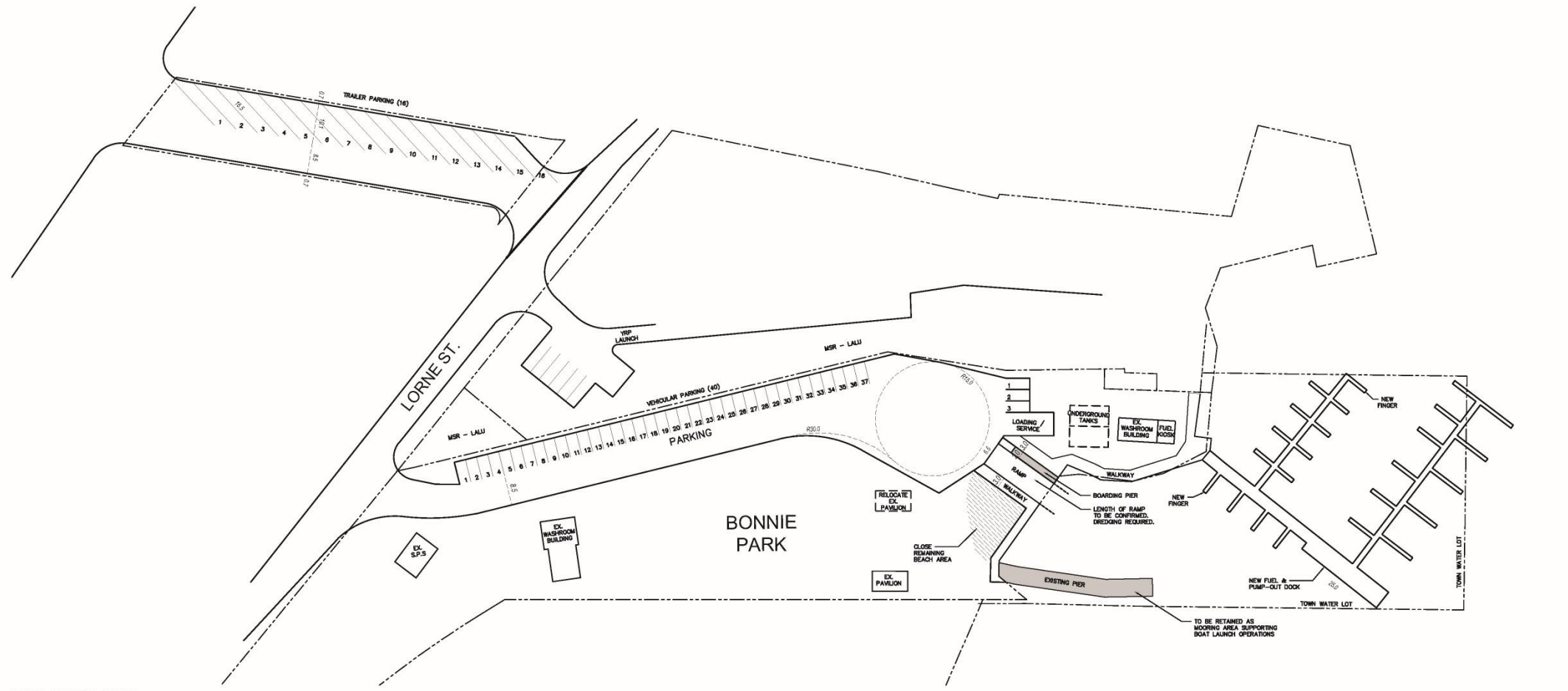
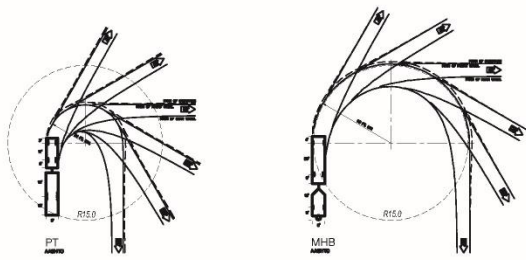


SITE PLAN BASED ON AIR PHOTOGRAPHY DIMENSIONS TO BE CONFIRMED

CONCEPTUAL SITE PLAN

FACILITY FIT STUDY FOR MARINE FACILITIES



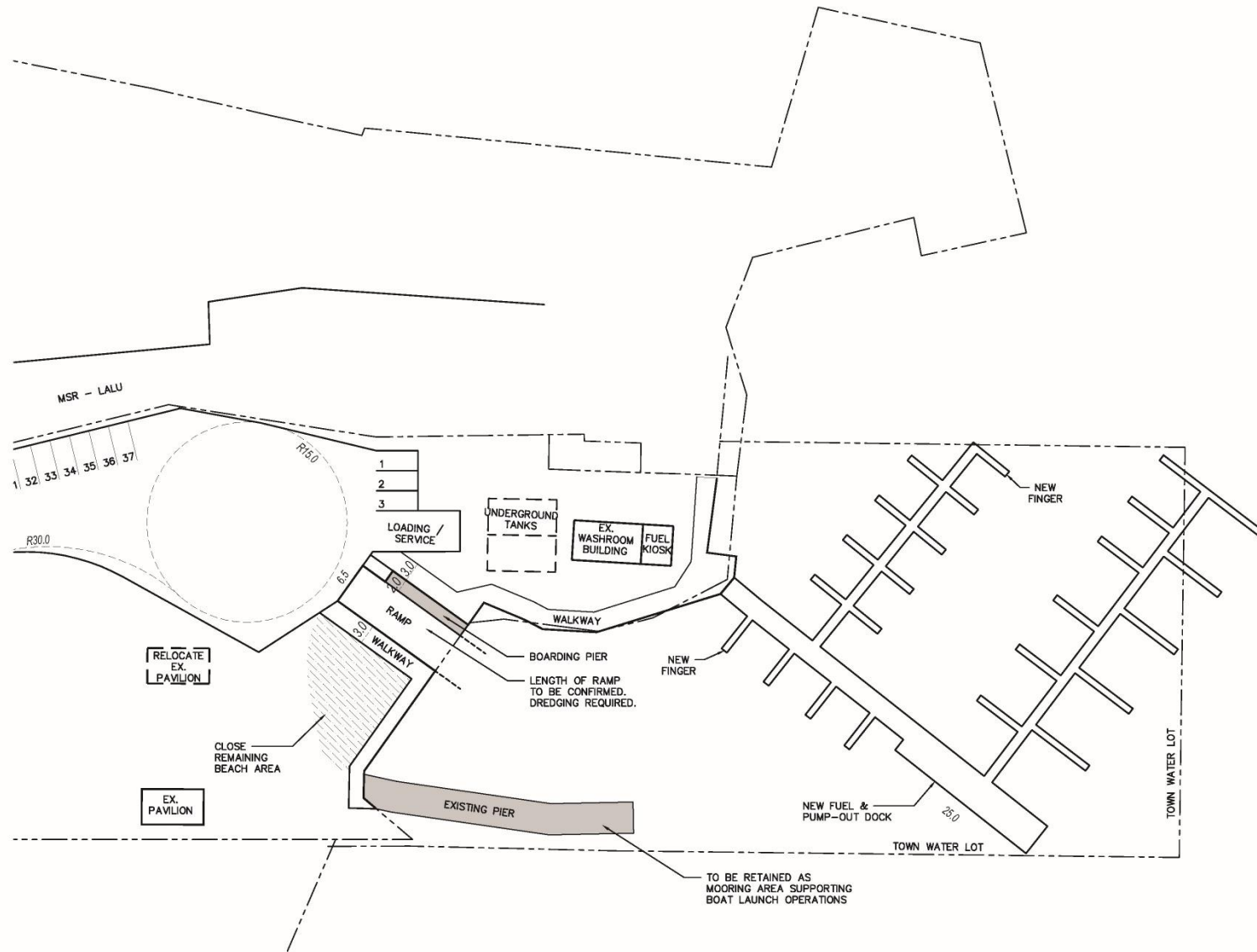


SITE PLAN BASED ON AIR PHOTOGRAPHY DIMENSIONS TO BE CONFIRMED

CONCEPTUAL SITE PLAN

FACILITY FIT STUDY FOR MARINE FACILITIES

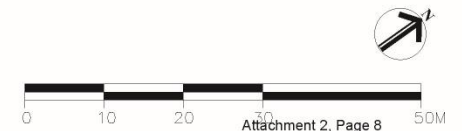


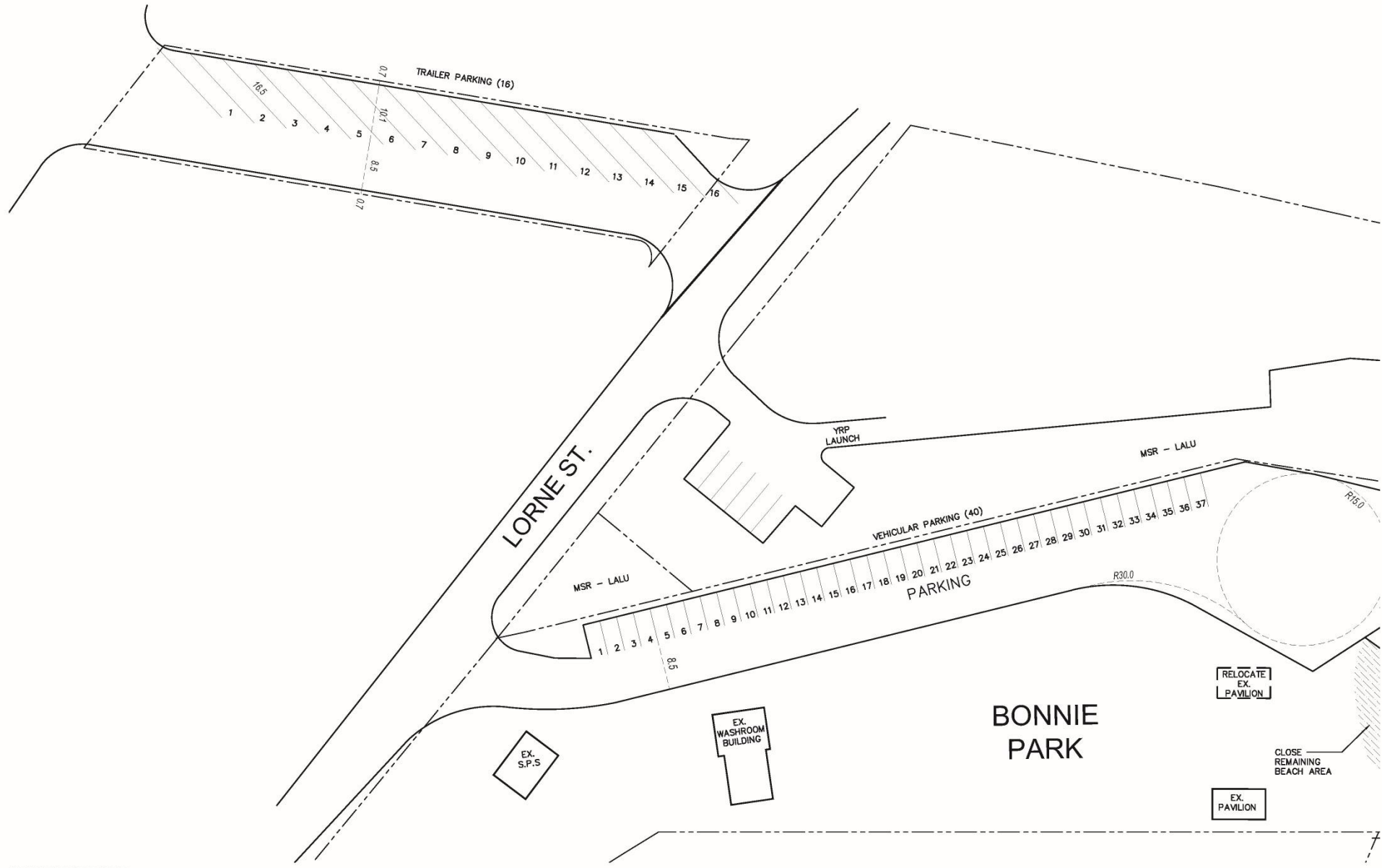


SITE PLAN BASED ON AIR
PHOTOGRAPHY DIMENSIONS TO BE
CONFIRMED

CONCEPTUAL SITE PLAN (East)

FACILITY FIT STUDY FOR MARINE FACILITIES





SITE PLAN BASED ON AIR PHOTOGRAPHY DIMENSIONS TO BE CONFIRMED

CONCEPTUAL SITE PLAN (West)

FACILITY FIT STUDY FOR MARINE FACILITIES

